
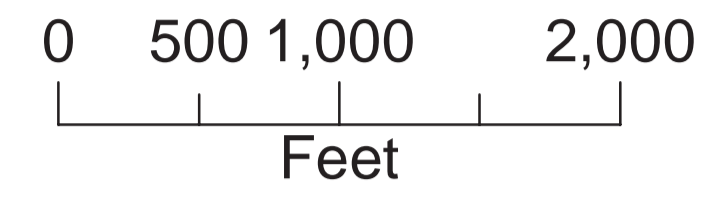


# Owl Creek Planning Area Deer Habitat



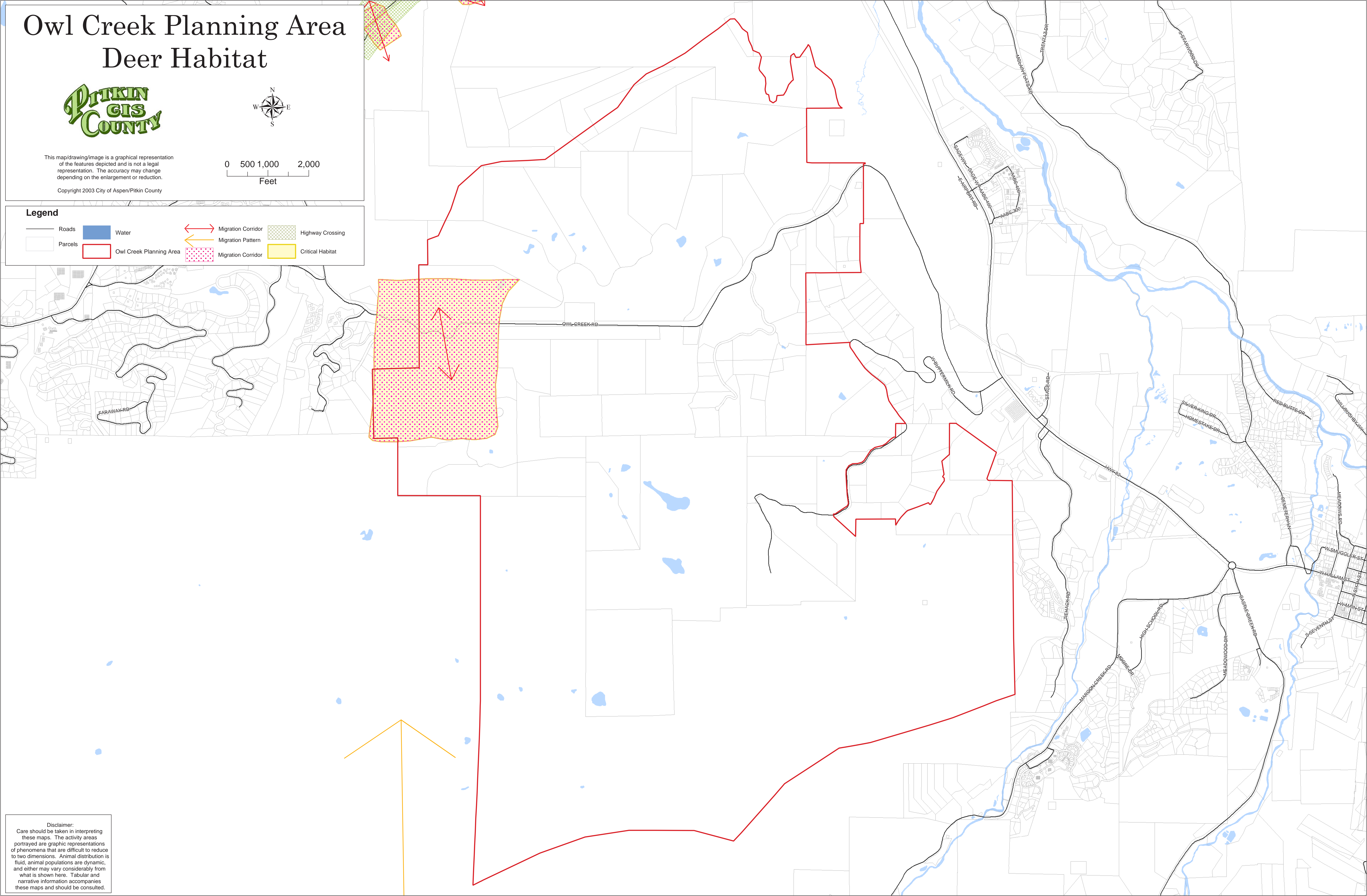
This map/drawing/image is a graphical representation of the features depicted and is not a legal representation. The accuracy may change depending on the enlargement or reduction.



Copyright 2003 City of Aspen/Pitkin County

## Legend

- Roads
- Water
- Migration Corridor
- Highway Crossing
- Parcels
- Owl Creek Planning Area
- Migration Pattern
- Migration Corridor
- Critical Habitat



**Disclaimer:**  
Care should be taken in interpreting these maps. The activity areas portrayed are graphic representations of phenomena that are difficult to reduce to two dimensions. Animal distribution is fluid, animal populations are dynamic, and either may vary considerably from what is shown here. Tabular and narrative information accompanies these maps and should be consulted.